

## Full Length Research Paper

# Distribution and impact of *Busseola fusca* (Fuller) (Lepidoptera: Noctuidae) and *Chilo partellus* (Swinhoe) (Lepidoptera: Crambidae) in Northeastern Ethiopia

Asmare Dejen<sup>1\*</sup>, Emanu Getu<sup>2</sup>, Ferdu Azerefegne<sup>3</sup> and Amare Ayalew<sup>4</sup>

<sup>1</sup>Department of Plant Science, Wollo University, P. O. Box 1145, Dessie, Ethiopia.

<sup>2</sup>Department of Biology, Addis Ababa University, P. O. Box 1176, A. A., Ethiopia.

<sup>3</sup>Department of Plant Science, Hawassa University, P. O. Box 05, Awassa, Ethiopia.

<sup>4</sup>Department of Plant Science, Haramaya University, P. O. Box 138, Dire-Dawa, Ethiopia.

Accepted 5 December, 2013

An assessment was done during the long and short rainy cropping seasons of 2010/2011 across different agro-climatic zones (ACZs) with the objective of determining the distribution, species composition and damage levels of important stem borer species in North-eastern Ethiopia. Data were collected from 21 localities of six districts, four fields in each locality, and a total of 84 fields were assessed. *Busseola fusca* composed of 16 to 100% of the population of stem borer species and caused damage levels of 3 to 60% in South Wollo zone at the elevation ranging from 1750 to 2338 m. Moreover, *Chilo partellus* is composed of 7 to 100% of the population of stem borer species and cause a damage of 1 to 100% in the same zone at the elevation range of 1492 to 2084 m. Similarly, in North Wollo zone, *B. fusca* shared 69 to 88% of the total population of stem borer species and cause damage levels of 5 to 53% of the elevation ranging from 1850 to 2044 m, while *C. partellus* composed of 12 to 31% and caused damage of 2 to 26%. In the Oromia administrative zone, which falls at the elevation of 1400 to 1669 m, 100% of the stem borer population was *C. partellus* and caused a damage level of 84 to 99%. The result indicates that *C. partellus* widened its distribution and extent of damage from the previous report of 1900 up to 2044 m. The two stem borers were found in elevation ranging from 1750 to 2044 m but their level of distribution, compositions and damage varied between elevations. Conclusively, *C. partellus* widened its distribution and might have replaced the indigenous species, because it was recorded as up to 2044 m, which was not reported in the previous decades.

**Key words:** Stemborers, elevation, agro-ecology, composition.

## INTRODUCTION

Lepidopteran stem borers are generally considered to be the most damaging insect pests of maize and sorghum in Africa (Seshu, 1998). Maes (1998) reported 20 economically important stem borer species whose distribution, relative abundance and pest status are expected to vary with environmental conditions. *Busseola fusca* and the exotic *Chilo partellus* are the dominant species in East

Africa. *C. partellus* has proven to be a highly competitive colonizer in many areas of eastern and southern Africa, often becoming the most injurious stem borer and displacing native species (Kfir, 1997). Studies in coastal Kenya showed that *C. partellus* has partially displaced the indigenous stem borer, *Chilo orichalcociliellus* (Lepidoptera: Crambidae) (Ofomata et al., 1999). In the

\*Corresponding author. E-mail: [Asmare\\_dj@fastmail.fm](mailto:Asmare_dj@fastmail.fm).

Eastern province of Kenya, *C. partellus* although present in the early 1980s, it was less abundant than *B. fusca* (Seshu, 1983). However, in the same area in the period 1996 to 1998, *B. fusca* became rare and *C. partellus* became dominant (Songa, 1999). Similarly, in the eastern highveld region of South Africa, *C. partellus* partially displaced *B. fusca* over a period of seven years (Kfir, 1997). The displacement was most evident in grain sorghum where the proportion of *C. partellus* in the total stem borer population increased from about 3% in 1986 to 1991% in 1992 (Kfir, 1997).

Since the appearance of *C. partellus* in African continent in 1932, it has continuously expanded its distribution in the warm, low-altitude regions of eastern and southern Africa (Kfir, 1997). The same author reported that *C. partellus* was expanding its distribution into the high elevations of the eastern highveld region of South Africa. The only stem borer already found at an elevation of 1,600 m was *B. fusca*. After *C. partellus* invaded this region, it rapidly increased its share of the total borer population every year. In maize, it reached 32% of the total borer population within six years and on grain sorghum, 59% within seven years. Within two years, it became the predominant borer; constituting 90% of the total stemborer population. One of the possible reasons for the replacement of the indigenous species is hibernating for larval populations of *C. partellus* terminate diapause and emerge in one month earlier than *B. fusca*. This enables *C. partellus* to infest the grain sorghum before *B. fusca*, thus becoming the predominant borer in this niche. In addition, the life cycle of *C. partellus* is three weeks shorter than that of *B. fusca*, which gives it a further competitive advantage because of its higher potential rate of an increase (Kfir, 1997). Emanu et al. (2008) reported from his survey that *B. fusca* was the dominant stem borer species in high-potential zones (highland tropics, moist transitional zone and moist mid-altitude) while the exotic *C. partellus* dominated smallholder farms in low potential zones (dry mid altitude, dry transitional and lowland tropical zone). In India, Gupta et al. (2010) reported that *C. partellus*, one of the most destructive pests of maize and sorghum, is the most important at altitudes below 1500 m above sea level.

In Ethiopia, *B. fusca* and *C. partellus* are considered to be the most damaging insect pests, with reported yield losses of 0 to 100, 39 to 100, 10 to 19 and 2 to 27% from South, North, East and Western Ethiopia, respectively (Melaku and Gashawbeza, 1993; Melaku et al., 2006).

Previous two decades, Assefa (1985) reported that *C. partellus* was a predominant species at lower elevation of less than 1700 m and *B. fusca* was dominant at high elevation of 1160 - 2600 m.a.s.l. and in cooler areas. Emanu et al. (2001) conducted a survey in 1999 and 2000 and reported that *C. partellus* widened its distribution from 500 - 1700 to 1030 - 1900 m.a.s.l. whereas *B. fusca* was recorded between 1030 - 2320 m.a.s.l. However, studies were conducted in different on the compositions, distribution and damage levels of

these stemborer species in northeastern Ethiopia. Thus, understanding species distribution and abundance of stem borer communities will constitute basic information necessary for future development of management strategies. Therefore, the objective of this study was to know species composition, levels of damage and status of the most important stem borer species at different agro-ecological zones of northeastern part of Ethiopia.

## MATERIALS AND METHODS

### Survey sites descriptions

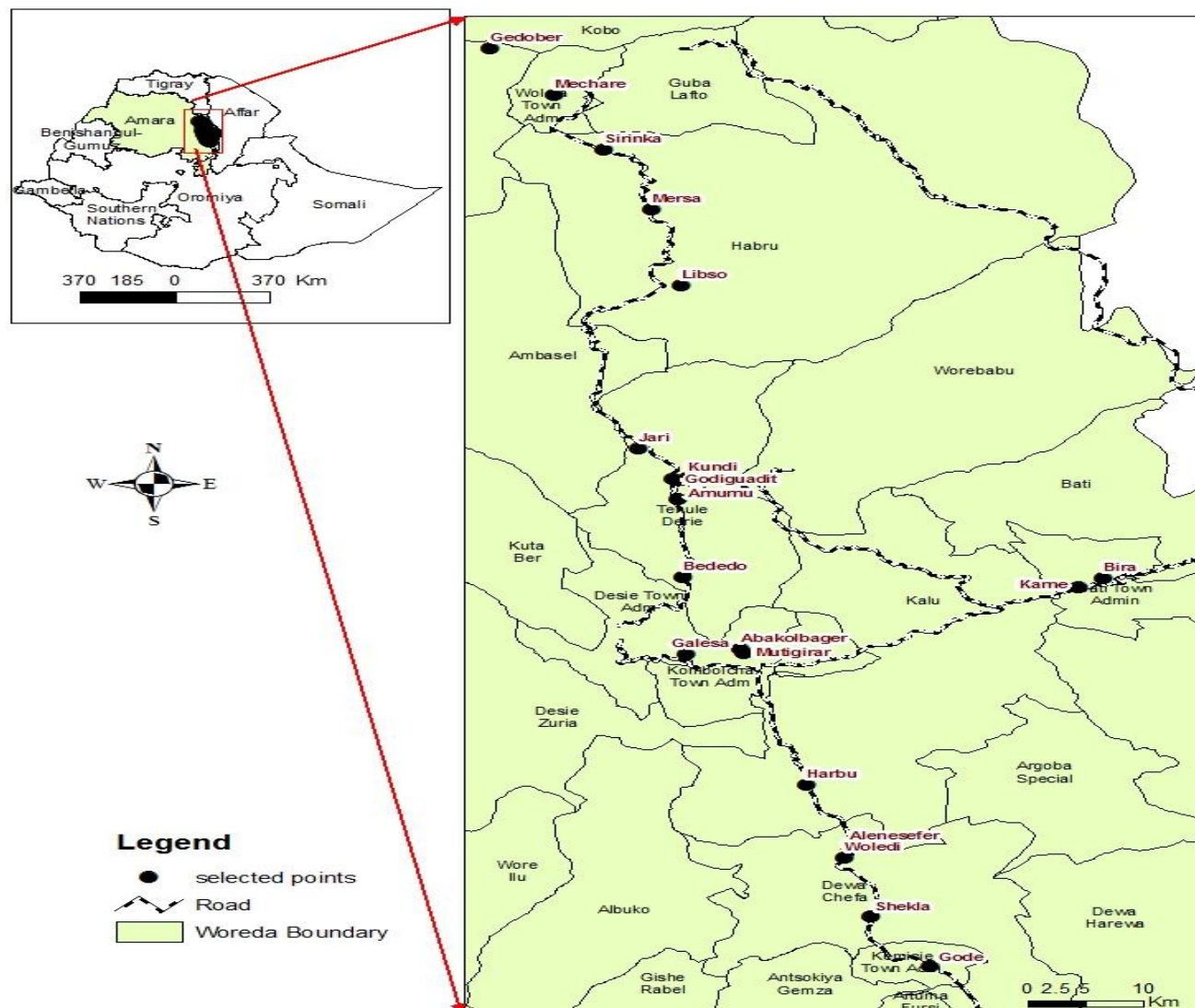
Field surveys were conducted in North Wollo, South Wollo and Oromia zones of northeastern Ethiopia in 2010/11. The six randomly selected districts were Tehulederi and Kalu (39°40' - 43'E and 11°6' - 19'N) (South Wollo); Habru (39°31' - 39'E and 11°40' - 52'N) and Gubalafto (North Wollo) and Dawa Chefa (39°48'E and 10°51'N) and Bati (39°59'E and 11°11'N) (Oromia) (Map 1).

Rain fed sorghum and irrigated maize is practiced in all districts. The study areas experience bimodal rainfall, the short rainfall in April or May and main rain June to September. Late and early maturing sorghum cultivars are planted in the short and main rainfall seasons, respectively. During the study period, all fields were covered with late maturing sorghum cultivar, *Degalit*. Based on the classification of agro-ecological zones (AEZs), almost all the zones experienced sub-moist warm (Kola, <1,500 m), dry-warm to moist cool (Woinadega, 1,500 - 2,500 m) and moist cool (Dega, 2,500 - 3,500 m) (MoA, 2000) (Table 1).

### Sampling procedures

Sampling procedures were done following the work of Emanu (2001, 2008). Randomly, selected 3 to 4 peasant associations (PAs) were considered from each district. Four well managed farmers' fields (chemical untreated) with a minimum size of one hectare were selected. The fields were selected on the basis of accessibility and area coverage of sorghum and maize. A total of 84 fields from 21 PAs was assessed (Table 1). In each field, five plots with 3 × 3 m sizes were sampled in 'Z' fashion.

The assessments were conducted in seedling, booting and harvesting stages of sorghum and at tasseling of irrigated maize. The same fields were used for different time of sampling. The presence of the two stemborer species in the same field was confirmed at the seedling stage of sorghum. The presence of the two stemborers in the same field at seedling stage was confirmed using their oviposition sites on the plants. Egg oviposition sites of the two species are on different parts sorghum. Female *B. fusca* laid eggs between the leaf sheath and stem whereas *C. partellus* lay eggs on the undersides of leaves, mainly near the midribs. In fields where both the stem borers were found, all the plants in the plots were counted, dissected and data on the number of plants with leaf damage and larval density were collected. It was rare to find the two species on the same plant. In fields where a single species was found, six plants per plot were dissected and similar types of data were collected. At harvest, in each plot the total number of stems, and damaged stems were counted. The severity of leaf damage on sorghum/maize due to the two stem borer species was based on the assessment of the amount of feeding by the insects on the upper leaves in each plot at seedling (small size larvae), booting (medium size larvae) and harvest (large size larvae) stage of sorghum and at tasseling stage of maize. The leaf feeding damage parts of the country, there are no exhaustive information was scored on a 0 - 5 scale, where 0 = 0 (no damage symptom), 1 = 1 - 20%;



**Map 1.** Map of northeastern Ethiopia showing localities surveyed in the three zones.

2 = 21-40%; 3 = 41-60%; 4 = 61-80% and 5 = over 81% damage or complete death of the plant (Kalule et al., 1997).

The proportion of infested plants (IP) was calculated in relation to total sampled plants (TP).  $IP (\%) = \frac{IP}{TP}$ , where, IP = infested plants, TP = total plants in a quadrant.

The larvae and adults of *B. fusca* and *C. partellus* were identified using identification keys, color pictures and morphological differences. *C. partellus* larvae have a cream to pink coloration, with dark spots along the dorsal surface; the head capsule is brown. Moreover, *C. partellus* larvae can be distinguished from *B. fusca* by the presence of a complete circle crochets on the prolegs whereas in *B. fusca* the crochets are arranged in a crescent (Hutchison et al., 2008). The field identification was confirmed by rearing fifty of the identified larvae per plot to the adult stage in the laboratory. Adult moth identification was carried out. The selected maize fields were sown from December to January using irrigation and sorghum in April/May using short rain period. In all districts, farmers practiced sowing maize under irrigation. Fields in all the surveyed districts were covered by *Degalit* and all the data in this study were from this

cultivar. Data on temperature (maximum and minimum), rainfall (mm) and relative humidity (%), of each locality were obtained from the nearby meteorological stations. However, few stations do not have data on relative humidity, and they call it third class stations (Table 1). Coordinates and elevations of each field were recorded using global positioning system (GPS) 2000-2007 with brand name Garmin Ltd or its subsidiaries.

#### Data analysis

The data were arranged in nested design and analyzed using SPSS Version 12 software. The significantly different means (<0.05) were separated using Student-Newman-Keuls (SNK) multiple range test (Gomez and Gomez, 1984; Hinkelmann and Kempthorne, 2008). To normalize the data, Arcsin and square root transformations were used for percentage and count data, respectively, and distastored thereafter. Correlations of different data were also analyzed.

**Table 1.** Elevation (m), temperature (°C), relative humidity (%) and rainfall of each locality of the three zones of northeast Ethiopia in 2010.

Zones/PAs	Elevation (m)	Annual rainfall (mm)	Mean temperature (°C)		Mean relative humidity (%)
			Maximum	Minimum	
<b>South Wollo</b>					
Bededo	2291 - 2338	1899.2	21.6	9.6	na
Godiguadit	1887 - 1911	1899.2	25.6	10.6	na
Jari	1680 - 1750	1479.5	27.2	11.4	na
Amumu	1960 - 1970	1835.3	26.3	10.6	na
Abakolbager	1841 - 1857	1313.5	26.3	13.2	na
Mutigirar	1834 - 1842	1313.5	26.2	13.2	65.2
Galesa	1923 - 2084	1426.4	24.6	11.3	71.0
Harbu	1492 - 1527	1220.8	31.8	12.8	55.8
<b>North Wollo</b>					
Gedober	1885 - 1980	1285.3	26.2	13.2	na
Mechare	1870 - 2044	1396.2	25.2	11.5	na
Jarsa	1856 - 1980	1396.2	27.7	11.5	Na
Libso	1508 - 1670	997.2	29.1	14.0	na
Mersa	1595 - 1670	1244.3	28.8	13.7	na
Sirinka	1850 - 1889	1199.8	26.5	13.1	62.6
<b>Oromia</b>					
Woledi	1640 - 1669	1027.3	29.9	12.7	64.0
Shekla	1432 - 1669	1027.3	29.9	12.7	60.3
Gode	1419 - 1431	1375.2	30.7	14.6	55.7
Alenesefe	1471 - 1490	1027.3	29.9	12.7	64.0
Kame	1555 - 1576	1183.0	28.3	13.6	67.2
Bira	1640 - 1657	1183.0	28.3	13.6	67.2
Fura	1412 - 1515	1183.0	28.3	13.6	67.2

na = data not available.

## RESULTS

### Density, damage and composition of stemborers on sorghum and maize

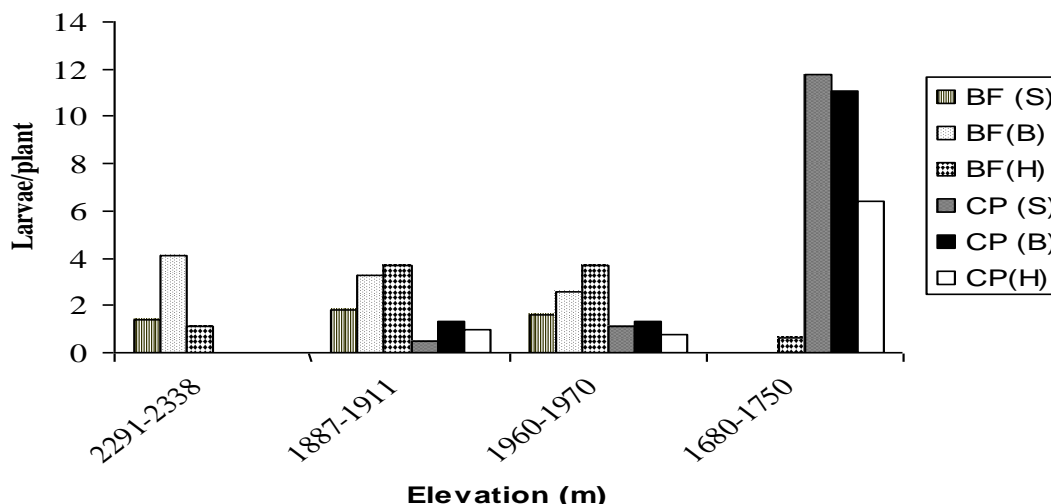
#### South Wollo

The indigenous *B. fusca* and the invasive *C. partellus* were the most injurious stemborers recorded on sorghum and maize. The larval density of *B. fusca* and *C. partellus* varied between elevations and crop stages. Thus, the mean numbers of *B. fusca* larvae per plant were 1 - 4, 2 - 4 and <1 in elevation >2291, 1887 and 1750 m.a.s.l., respectively (Figure 1). The larval density of *B. fusca* was higher at booting stage than the two growth stages of sorghum (Figure 2). *B. fusca* caused maize and sorghum damage of 12 to 60 and 14 to 51% in elevations ranging from 1887 to 2338 m.a.s.l. However, *C. partellus* caused maize and sorghum damage by 1 to 4 and 4 to 23% in the same elevations.

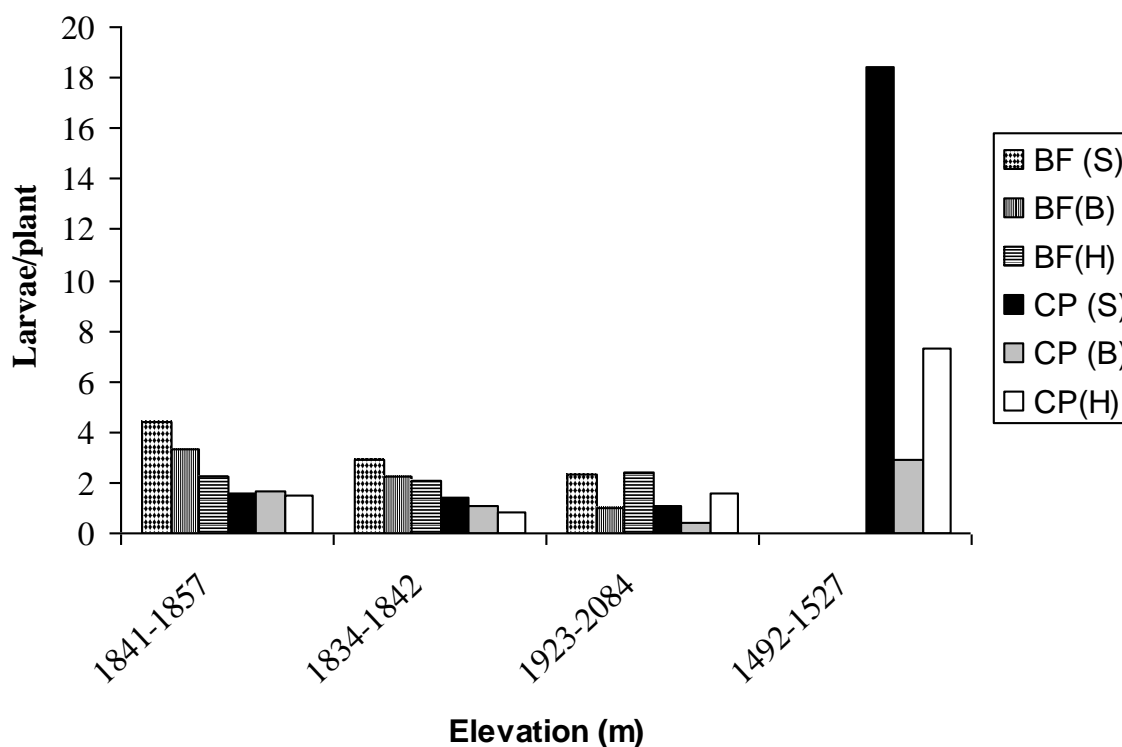
High numbers of *C. partellus* larval density (>10

larvae/plant) was recorded at lower elevations between 1680 - 1750 m.a.s.l and on sorghum at seedling stage. *B. fusca* and *C. partellus* were not recorded in elevations 1750 and >2291 m.a.s.l. of the same district, respectively. *C. partellus* caused significantly ( $P < 0.05$ ) high maize and sorghum damage (80 to 100%) in elevation <1750 m (Table 2). In this district, the two species were found in elevation between 1887 and 1970 m.a.s.l with a proportion of 65-89 (*B. fusca*) and 11 to 35% (*C. partellus*) on both crops (Table 2).

*B. fusca* was the dominant species and shared 65 to 100% in the highland areas (1887 - 1970 m.a.s.l) with mean minimum and maximum temperatures of 4.5 - 14 and 19.5 - 27°C, respectively. In contrast, *C. partellus* was dominant and shared 100% in lowland areas (<1750 m.a.s.l.) with mean minimum and maximum temperatures of 7-15 and 25-32.5°C, respectively (Table 2). Damage severity scores (1-5 scale) of 1-3 (20 to 45%) (*B. fusca*) and 1-2 (20-25%) (*C. partellus*) on maize and sorghum were recorded, respectively. Maize and sorghum were severely damaged by *C. partellus* at an elevation



**Figure 1.** Larval density of *B. fusca* and *C. partellus* at different sorghum growth stages (S = seedling, B = booting, H = harvesting) at Tehulederi District, south Wollo administrative zone in 2010/11.



**Figure 2.** Larval density of *B. fusca* and *C. partellus* at different sorghum growth stages (S = seedling, B = booting, H = harvesting) at Kalu district, south Wollo administrative zone in 2010/11.

between 1680-1750 m.a.s.l. with damage scales of 4 - 5 (61 to 100%) (Table 3).

Percent damage and number of *B. fusca* larvae had weak positive correlation with elevation with  $r = 0.2$ ,  $P = 0.663$  and  $r = 0.1$ ,  $P = 0.083$ , respectively. However, percent damage and number of *C. partellus* larvae had

significant high inverse relation with elevation with  $r = -0.76$ ,  $P < 0.001$  and  $r = -0.71$ ,  $P < 0.002$ , respectively. Moreover, percent damage and the number of larvae had positive correlation with  $r = 0.82$ ,  $P < 0.001$  (*B. fusca*) and  $r = 0.89$ ,  $P < 0.001$  (*C. partellus*). In addition, temperature and composition of *C. partellus* and *B. fusca* had positive

**Table 2.** Mean ( $\pm$  SE) infestation (%) of maize and sorghum due to the two stem borer species in South and North and Wollo zones in 2010/11.

District	Alt	Mean ( $\pm$ SE) infestation (%)							
		Maize		Sorghum					
		BF	CP	Seedling		Booting		Harvesting	
		BF	CP	BF	CP	BF	CP	BF	CP
Tehulederi (SW)	2291 - 2338	11.6 $\pm$ 3.9 <sup>b</sup>	0.0 $\pm$ 0.0 <sup>c</sup>	13.5 $\pm$ 4.8 <sup>b</sup>	0.0 $\pm$ 0.0 <sup>c</sup>	20.9 $\pm$ 1.7 <sup>a</sup>	0.0 $\pm$ 0.0 <sup>c</sup>	13.5 $\pm$ 1.4 <sup>bc</sup>	0.0 $\pm$ 0.0 <sup>d</sup>
	1960 - 1970	59.7 $\pm$ 4.4 <sup>a</sup>	3.5 $\pm$ 2.4 <sup>b</sup>	46.0 $\pm$ 9.3 <sup>a</sup>	11.4 $\pm$ 6.6 <sup>b</sup>	14.1 $\pm$ 2.4 <sup>b</sup>	3.7 $\pm$ 2.2 <sup>b</sup>	23.2 $\pm$ 2.4 <sup>b</sup>	8.5 $\pm$ 2.5 <sup>c</sup>
	1887 - 1911	48.0 $\pm$ 7.3 <sup>a</sup>	1.2 $\pm$ 0.9 <sup>c</sup>	40.9 $\pm$ 6.4 <sup>a</sup>	23.0 $\pm$ 2.6 <sup>b</sup>	24.8 $\pm$ 9.4 <sup>a</sup>	3.9 $\pm$ 2.2 <sup>bc</sup>	51.0 $\pm$ 7.0 <sup>a</sup>	23.0 $\pm$ 2.8 <sup>b</sup>
	1680 - 1750	0.0 $\pm$ 0.0 <sup>c</sup>	79.8 $\pm$ 1.7 <sup>a</sup>	0.0 $\pm$ 0.0 <sup>c</sup>	100 $\pm$ 6.6 <sup>a</sup>	0.0 $\pm$ 0.0 <sup>c</sup>	95.5 $\pm$ 2.1 <sup>a</sup>	2.5 $\pm$ 1.5 <sup>c</sup>	93.5 $\pm$ 1.6 <sup>a</sup>
	F	16.3	643.5	12.8	161.6	5.0	876.9	29.5	440.4
	P	0.000	0.000	0.000	0.000	0.018	0.000	0.000	0.000
	df	15	15	15	15	15	15	15	15
Kalu (SW)	1923 - 2084	13.7 $\pm$ 3.9 <sup>b</sup>	4.0 $\pm$ 1.0 <sup>b</sup>	30.8 $\pm$ 3.5 <sup>ab</sup>	3.1 $\pm$ 1.0 <sup>c</sup>	14.4 $\pm$ 1.1 <sup>b</sup>	1.0 $\pm$ 0.5 <sup>c</sup>	43.4 $\pm$ 3.7 <sup>a</sup>	13.9 $\pm$ 2.0 <sup>b</sup>
	1841 - 1857	16.5 $\pm$ 4.4 <sup>b</sup>	3.3 $\pm$ 1.8 <sup>b</sup>	43.7 $\pm$ 4.7 <sup>a</sup>	13.7 $\pm$ 2.3 <sup>b</sup>	43.9 $\pm$ 4.5 <sup>a</sup>	8.6 $\pm$ 1.4 <sup>b</sup>	56.4 $\pm$ 6.4 <sup>a</sup>	15.1 $\pm$ 3.0 <sup>b</sup>
	1834 - 1842	41.9 $\pm$ 7.1 <sup>a</sup>	5.6 $\pm$ 2.1 <sup>b</sup>	26.6 $\pm$ 6.2 <sup>b</sup>	7.3 $\pm$ 3.4 <sup>bc</sup>	30.4 $\pm$ 9.3 <sup>a</sup>	5.9 $\pm$ 1.8 <sup>b</sup>	44.1 $\pm$ 5.5 <sup>a</sup>	16.7 $\pm$ 2.8 <sup>b</sup>
	1492 - 1527	0.0 $\pm$ 0.0 <sup>c</sup>	89.9 $\pm$ 5.7 <sup>a</sup>	0.0 $\pm$ 0.0 <sup>c</sup>	94.6 $\pm$ 2.3 <sup>a</sup>	0.0 $\pm$ 0.0 <sup>b</sup>	94.1 $\pm$ 1.1 <sup>a</sup>	0 $\pm$ 0 <sup>b</sup>	98.7 $\pm$ 0.8 <sup>a</sup>
	F	11.4	141.9	18.5	322.6	16.2	1225.7	28.9	328.3
	P	0.000	0.000	0.000	0.000	0.000	0.000	0.000	0.000
	df	15	15	15	15	15	15	15	15
Gubalafito (NW)	1885 - 1980	53.2 $\pm$ 8.1 <sup>a</sup>	11.9 $\pm$ 1.2 <sup>a</sup>	19.8 $\pm$ 1.8 <sup>a</sup>	4.2 $\pm$ 1.7 <sup>a</sup>	30.0 $\pm$ 6.3 <sup>a</sup>	11.1 $\pm$ 5.4 <sup>b</sup>	17.6 $\pm$ 2.0 <sup>a</sup>	4.5 $\pm$ 1.1 <sup>a</sup>
	1870 - 2044	25.7 $\pm$ 4.2 <sup>b</sup>	3.9 $\pm$ 1.1 <sup>b</sup>	26.8 $\pm$ 2.8 <sup>a</sup>	4.1 $\pm$ 3.0 <sup>a</sup>	38.2 $\pm$ 6.2 <sup>a</sup>	25.8 $\pm$ 5.7 <sup>a</sup>	4.8 $\pm$ 1.3 <sup>b</sup>	1.6 $\pm$ 0.4 <sup>b</sup>
	1856 - 1980	23.1 $\pm$ 4.6 <sup>b</sup>	3.2 $\pm$ 1.2 <sup>b</sup>	21.7 $\pm$ 2.4 <sup>a</sup>	10.3 $\pm$ 4.8 <sup>a</sup>	20.9 $\pm$ 4.1 <sup>a</sup>	14.4 $\pm$ 2.0 <sup>b</sup>	18.3 $\pm$ 0.9 <sup>a</sup>	8.7 $\pm$ 1.0 <sup>a</sup>
	F	9.1	19.1	1.4	1.1	2.2	2.7	27.3	16.9
	p	0.002	0.000	0.11	0.12	0.28	0.04	0.001	0.004
Habru (NW)	1850 - 1889	37.0 $\pm$ 8.0 <sup>a</sup>	13.8 $\pm$ 6.9 <sup>b</sup>	33.9 $\pm$ 7.5 <sup>a</sup>	4.5 $\pm$ 2.4 <sup>c</sup>	46.8 $\pm$ 6.9 <sup>a</sup>	21.4 $\pm$ 0.4 <sup>b</sup>	74.6 $\pm$ 3.4 <sup>a</sup>	15.1 $\pm$ 1.7 <sup>b</sup>
	1595 - 1670	0.0 $\pm$ 0.0 <sup>b</sup>	69.8 $\pm$ 4.5 <sup>a</sup>	0.0 $\pm$ 0.0 <sup>b</sup>	75.6 $\pm$ 3.4 <sup>b</sup>	0.0 $\pm$ 0.0 <sup>b</sup>	94.6 $\pm$ 2.6 <sup>a</sup>	0.0 $\pm$ 0.0 <sup>c</sup>	92.4 $\pm$ 1.1 <sup>a</sup>
	1508 - 1670	0.0 $\pm$ 0.0 <sup>b</sup>	93.5 $\pm$ 6.2 <sup>a</sup>	0.0 $\pm$ 0.0 <sup>b</sup>	95.8 $\pm$ 4.1 <sup>b</sup>	0.0 $\pm$ 0.0 <sup>b</sup>	95.1 $\pm$ 2.8 <sup>a</sup>	0.0 $\pm$ 0.0 <sup>c</sup>	91.0 $\pm$ 1.9 <sup>a</sup>
	F $\nu$ lue	21.3	26.9	20.4	200.4	46.5	601.9	209.0	616.8
	P $\nu$ lue	0.000	0.000	0.000	0.000	0.000	0.000	0.000	0.000
df	15	15	15	15	15	15	15	15	

Bf = *Busseola fusca*, Cp = *Chilo partellus*, mean ( $\pm$  SE) within columns, along each district, followed by the same letters do not differ significantly at the 5% threshold (Student-Newman-Keuls-SNK).

and negative correlations with  $r = 0.50$ ,  $P = 0.501$  and  $r = -0.97$ ,  $P = 0.030$ , respectively.

In Kalu district, high *B. fusca* larval density (>4 larvae/plant) was recorded at the seedling stage and at an elevation between 1841 and 1857 m.a.s.l. Lower number of *B. fusca* larvae/plant were recorded at harvesting than at booting stage of sorghum. However, higher *C. partellus* larvae (>18 larvae/plant) were recorded in low-land areas (1492-1527 m.a.s.l.) and at seedling stage (Figure 3). *B. fusca* caused maize and sorghum damage by 13 to 41 and 14 to 56%, respectively in elevations ranging from 1834 to 2084 m.a.s.l. However, *C. partellus* caused maize and sorghum damage by 3-6 and 4-17%, respectively, in the same elevations. *C. partellus* caused significantly ( $P < 0.05$ ) high maize and sorghum damage (90-99%) in elevation between 1492 and 1572 m.a.s.l. (Table 2). In this district, the two species were found in

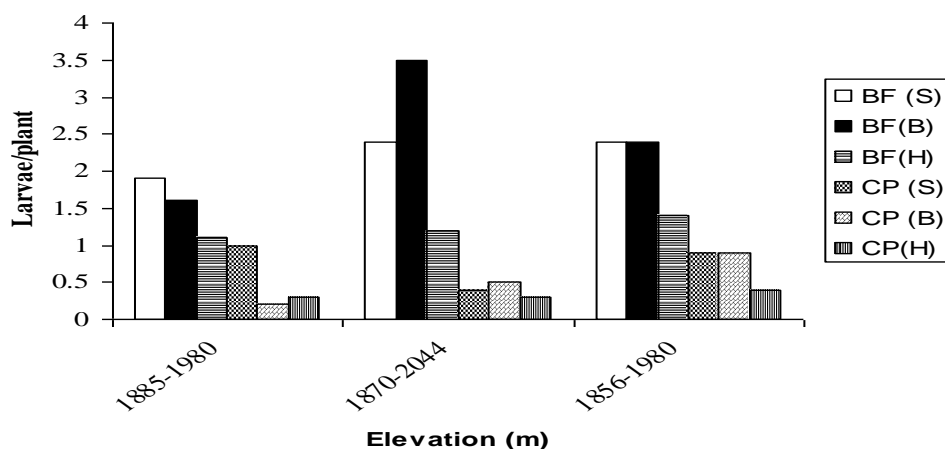
elevation between 1834 and 2084 m.a.s.l. with proportion of 65 to 100% (*B. fusca*) and 7 to 42% (*C. partellus*) on both crops (Table 3). Damage severity scores (1-5 scale) of 1-3 (20 to 45%) (*B. fusca*) and 1-3 (20 to 30%) (*C. partellus*) on maize and sorghum were recorded, respectively. Maize and sorghum were severely damaged by *C. partellus* at elevation between 1492 to 1527 m.a.s.l. with damage scales of 4-5 (61 to 100%) (Table 3). Generally, in South Wollo, relatively high percentage damages (15 to 45%) of sorghum and maize due to *B. fusca* were recorded except some localities with lower elevations (Table 4). However, low percentage damages (<15%) due to *C. partellus* were recorded in highland areas of this zone except two areas with low elevations.

In Kalu district, percent damage and number of larvae of *B. fusca* had positive correlation with elevation with  $r = 0.38$ ,  $P = 0.001$  and  $r = 0.73$ ,  $P = 0.001$ , respectively. In

**Table 3.** Mean ( $\pm$ SE) damage score (1-5 scale) of the two stemborer species on sorghum and maize South and North Wollo zones in 2010/11.

District	Alt	Mean ( $\pm$ SE) Score (1-5 scale)							
		Maize		Sorghum					
		BF	CP	Seedling		Booting		Harvesting	
		BF	CP	BF	CP	BF	CP	BF	CP
Tehulederi (SW)	2291 - 2338	1.5 $\pm$ 0.3 <sup>b</sup>	0.0 $\pm$ 0.0 <sup>b</sup>	1.3 $\pm$ 0.1 <sup>c</sup>	0.0 $\pm$ 0.0 <sup>b</sup>	2.0 $\pm$ 0.0 <sup>b</sup>	0.0 $\pm$ 0.0 <sup>b</sup>	1.1 $\pm$ 0.1 <sup>b</sup>	0.0 $\pm$ 0.0 <sup>bc</sup>
	1960 - 1970	3.1 $\pm$ 0.3 <sup>a</sup>	2.0 $\pm$ 1.1 <sup>b</sup>	3.2 $\pm$ 0.1 <sup>a</sup>	1.9 $\pm$ 1.1 <sup>b</sup>	1.5 $\pm$ 0.4 <sup>b</sup>	1.0 $\pm$ 0.1 <sup>b</sup>	1.5 $\pm$ 0.2 <sup>b</sup>	0.9 $\pm$ 0.1 <sup>b</sup>
	1887 - 1911	3.3 $\pm$ 0.3 <sup>a</sup>	1.5 $\pm$ 0.7 <sup>ab</sup>	2.5 $\pm$ 0.0 <sup>b</sup>	1.5 $\pm$ 0.0 <sup>a</sup>	2.4 $\pm$ 0.4 <sup>a</sup>	1.0 $\pm$ 0.4 <sup>b</sup>	2.5 $\pm$ 0.2 <sup>a</sup>	1.5 $\pm$ 0.2 <sup>b</sup>
	1680 - 1750	0.0 $\pm$ 0.0 <sup>b</sup>	4.0 $\pm$ 0.3 <sup>a</sup>	0.0 $\pm$ 0.0 <sup>c</sup>	4.5 $\pm$ 0.0 <sup>a</sup>	0.0 $\pm$ 0.0 <sup>c</sup>	5.0 $\pm$ 0.0 <sup>a</sup>	1.0 $\pm$ 0.1 <sup>b</sup>	4.7 $\pm$ 0.4 <sup>a</sup>
	F	58.4	14.9	196.0	16.9	10.1	21.1	23.1	35.5
	P	0.04	0.02	0.00	0.01	0.04	0.00	0.04	0.001
	df	15	15	15	15	15	15	15	15
Kalu (SW)	1923 - 2084	1.0 $\pm$ 0.3 <sup>b</sup>	3.0 $\pm$ 0.3 <sup>b</sup>	2.0 $\pm$ 0.6 <sup>a</sup>	3.0 $\pm$ 0.0 <sup>b</sup>	3.0 $\pm$ 0.3 <sup>a</sup>	2.0 $\pm$ 0.4 <sup>b</sup>	3.0 $\pm$ <sup>a</sup>	2.0 $\pm$ 0.2 <sup>b</sup>
	1841 - 1857	2.0 $\pm$ 0.3 <sup>b</sup>	2.0 $\pm$ 0.6 <sup>b</sup>	3.0 $\pm$ 0.3 <sup>a</sup>	3.0 $\pm$ 0.0 <sup>b</sup>	3.0 $\pm$ 0.3 <sup>a</sup>	2.0 $\pm$ 0.5 <sup>b</sup>	3.0 $\pm$ <sup>a</sup>	2.0 $\pm$ 0.3 <sup>b</sup>
	1834 - 1842	3.0 $\pm$ 0.0 <sup>a</sup>	2.0 $\pm$ 0.4 <sup>b</sup>	2.0 $\pm$ 0.0 <sup>a</sup>	3.0 $\pm$ 0.0 <sup>b</sup>	3.0 $\pm$ 0.3 <sup>a</sup>	2.0 $\pm$ 0.0 <sup>b</sup>	3.0 $\pm$ <sup>a</sup>	2.0 $\pm$ 0.3 <sup>b</sup>
	1492 - 1527	0.0 $\pm$ 0.0 <sup>c</sup>	4.0 $\pm$ 0.4 <sup>a</sup>	0.0 $\pm$ 0.0 <sup>b</sup>	5.0 $\pm$ 0.2 <sup>a</sup>	0.0 $\pm$ <sup>b</sup>	5.0 $\pm$ 0.1 <sup>a</sup>	0 $\pm$ 0 <sup>b</sup>	5.0 $\pm$ 0.1 <sup>a</sup>
	F	18.2	8.1	12.7	3.5	11.5	21.4	21.7	41.7
	P	0.003	0.001	0.001	0.05	0.275	0.001	0.001	0.001
	df	15	15	15	15	15	15	15	15
Gubalafto (NW)	1870 - 2044	2.0 $\pm$ 0.3 <sup>a</sup>	1.0 $\pm$ 0.0 <sup>a</sup>	2.0 $\pm$ 0.0 <sup>a</sup>	2.0 $\pm$ 0.2 <sup>a</sup>	3.0 $\pm$ 0.2 <sup>a</sup>	2.0 $\pm$ 0.1 <sup>a</sup>	1.0 $\pm$ 0.0 <sup>a</sup>	1.0 $\pm$ 0.0 <sup>a</sup>
	1885 - 1980	3.0 $\pm$ 0.1 <sup>a</sup>	2.0 $\pm$ 0.1 <sup>a</sup>	3.0 $\pm$ 0.4 <sup>a</sup>	2.0 $\pm$ 0.1 <sup>a</sup>	2.0 $\pm$ 0.4 <sup>a</sup>	2.0 $\pm$ 0.2 <sup>a</sup>	2.0 $\pm$ 0.1 <sup>a</sup>	1.0 $\pm$ 0.0 <sup>a</sup>
	1856 - 1980	2.0 $\pm$ 0.1 <sup>a</sup>	2.0 $\pm$ 0.2 <sup>a</sup>	2.1 $\pm$ 0.1 <sup>a</sup>	2.0 $\pm$ 0.3 <sup>a</sup>	2 $\pm$ 0.3 <sup>a</sup>	2.0 $\pm$ 0.0 <sup>a</sup>	2.0 $\pm$ 0.2 <sup>a</sup>	2.0 $\pm$ 0.2 <sup>a</sup>
	F	0.8	0.9	0.5	1.1	2.3	1.4	0.5	0.2
	p	0.123	0.421	0.421	.234	0.234	0.135	0.132	0.224
Habru (NW)	1850 - 1889	3.0 $\pm$ 0.4 <sup>a</sup>	3.5 $\pm$ 1.1 <sup>a</sup>	2.0 $\pm$ 0.4 <sup>a</sup>	1.5 $\pm$ 0.5 <sup>b</sup>	2.0 $\pm$ 0.0 <sup>a</sup>	3.0 $\pm$ 0.0 <sup>b</sup>	3.5 $\pm$ 0.3 <sup>a</sup>	3.3 $\pm$ 0.3 <sup>b</sup>
	1595 - 1670	0.0 $\pm$ 0.0 <sup>b</sup>	4.0 $\pm$ 0.0 <sup>a</sup>	0.0 $\pm$ 0.0 <sup>b</sup>	3.5 $\pm$ 0.2 <sup>a</sup>	0.0 $\pm$ 0.0 <sup>b</sup>	4.3 $\pm$ 0.5 <sup>a</sup>	0.0 $\pm$ 0.0 <sup>c</sup>	4.0 $\pm$ 0.0 <sup>a</sup>
	1508 - 1670	0.0 $\pm$ 0.0 <sup>b</sup>	4.6 $\pm$ 0.2 <sup>a</sup>	0.0 $\pm$ 0.0 <sup>b</sup>	4.5 $\pm$ 0.5 <sup>b</sup>	0.0 $\pm$ 0.0 <sup>b</sup>	5.0 $\pm$ 0.0 <sup>a</sup>	0.0 $\pm$ 0.0 <sup>c</sup>	4.6 $\pm$ 0.2 <sup>a</sup>
	F value	54.0	0.65	23.8	37.1	13.4	49.0	139.0	22.9
	P value	0.001	0.53	0.001	0.001	0.001	0.001	0.001	0.001
	df	11	11	11	11	11	11	11	11

Bf = *Busseola fusca*, Cp = *Chilo partellus*, mean ( $\pm$  SE) within columns, along each district, followed by the same letters do not differ significantly at the 5% threshold (Student-Newma n-Keuls-SNK).



**Figure 3.** Larval density of *B. fusca* and *C. partellus* at different sorghum growth stages (S = seedling, B = booting, H= harvesting) at Gubalafto district, North Wollo administrative zone in 2010/11.

**Table 4.** Mean ( $\pm$  SE) stem borer species composition (%) on sorghum and maize in South Wollo and north Wollo zones in 2010/11.

Dist	Altitude (m)	Mean ( $\pm$ SE) composition (%)							
		Maize		Sorghum					
		CP	BF	Seedling		Booting		Harvesting	
		CP	BF	CP	BF	CP	BF	CP	BF
Tehulederi (SW)	2291 - 2338	0.0 $\pm$ 0.0 <sup>c</sup>	100 $\pm$ 0.0 <sup>a</sup>	0.0 $\pm$ 0.0 <sup>c</sup>	100.0 $\pm$ 0.0 <sup>a</sup>	0.0 $\pm$ 0.0 <sup>c</sup>	100.0 $\pm$ 0.0 <sup>a</sup>	0.0 $\pm$ 0.0 <sup>c</sup>	100.0 $\pm$ 0.0 <sup>a</sup>
	1960 - 1970	11.2 $\pm$ 6.5 <sup>c</sup>	88.8 $\pm$ 6.5 <sup>a</sup>	29.6 $\pm$ 7.1 <sup>b</sup>	70.4 $\pm$ 17.1 <sup>a</sup>	31.2 $\pm$ 11.2 <sup>b</sup>	68.8 $\pm$ 11.2 <sup>b</sup>	8.2 $\pm$ 1.9 <sup>c</sup>	91.8 $\pm$ 1.9 <sup>a</sup>
	1887 - 1911	27.7 $\pm$ 5.1 <sup>b</sup>	72.3 $\pm$ 5.1 <sup>b</sup>	19.8 $\pm$ 8.9 <sup>b</sup>	80.2 $\pm$ 8.9 <sup>a</sup>	35.4 $\pm$ 12.5 <sup>b</sup>	64.6 $\pm$ 12.5 <sup>b</sup>	20.7 $\pm$ 2.6 <sup>b</sup>	79.3 $\pm$ 2.6 <sup>b</sup>
	1680 - 1750	100 $\pm$ 0.0 <sup>a</sup>	0.0 $\pm$ 0.0 <sup>c</sup>	100.0 $\pm$ 0.0 <sup>a</sup>	0.0 $\pm$ 0.0 <sup>b</sup>	100.0 $\pm$ 0.0 <sup>a</sup>	0.0 $\pm$ 0.0 <sup>c</sup>	83.6 $\pm$ 1.3 <sup>a</sup>	16.4 $\pm$ 1.3 <sup>c</sup>
	<i>F</i>	120.0	120.0	20.4	20.4	25.0	38.0	548.7	548.7
	<i>P</i>	0.000	0.000	0.000	0.000	0.000	0.018	0.000	0.000
	<i>df</i>	15	15	15	15	15	15	15	15
Kalu (SW)	1923 - 2084	7.1 $\pm$ 7.1 <sup>b</sup>	92.9 $\pm$ 7.1 <sup>a</sup>	27.9 $\pm$ 6.6 <sup>b</sup>	72.1 $\pm$ 6.6 <sup>a</sup>	41.8 $\pm$ 2.1 <sup>b</sup>	58.2 $\pm$ 2.1 <sup>b</sup>	42.5 $\pm$ 7.8 <sup>b</sup>	57.5 $\pm$ 7.8 <sup>b</sup>
	1841 - 1857	9.7 $\pm$ 5.7 <sup>b</sup>	90.3 $\pm$ 5.7 <sup>a</sup>	27.5 $\pm$ 5.2 <sup>b</sup>	72.5 $\pm$ 5.2 <sup>a</sup>	34.4 $\pm$ 2.9 <sup>b</sup>	65.6 $\pm$ 2.9 <sup>a</sup>	41.8 $\pm$ 7.1 <sup>b</sup>	58.2 $\pm$ 7.1 <sup>b</sup>
	1834 - 1842	19.6 $\pm$ 5.5 <sup>b</sup>	80.4 $\pm$ 5.5 <sup>a</sup>	33.0 $\pm$ 3.4 <sup>b</sup>	67.0 $\pm$ 3.4 <sup>a</sup>	31.0 $\pm$ 2.5 <sup>b</sup>	69.0 $\pm$ 2.5 <sup>a</sup>	24.2 $\pm$ 6.7 <sup>b</sup>	75.8 $\pm$ 6.7 <sup>b</sup>
	1492 - 1527	100 $\pm$ 0.0 <sup>a</sup>	0.0 $\pm$ 0.0 <sup>b</sup>	100 $\pm$ 0.0 <sup>a</sup>	0.0 $\pm$ 0.0 <sup>b</sup>	1000 <sup>a</sup>	0 $\pm$ 0.0 <sup>c</sup>	100 $\pm$ 0.0 <sup>a</sup>	0.0 $\pm$ 0 <sup>a</sup>
	<i>F</i>	70.2	68.9	15.9	15.9	9.2	9.2	27.9	27.9
	<i>P</i>	0.000	0.000	0.000	0.000	0.000	0.000	0.000	0.000
	<i>df</i>	15	15	15	15	15	15	15	15
Gubalafto (NW)	1870 - 2044	17.2 $\pm$ 7.9 <sup>b</sup>	82.8 $\pm$ 7.9 <sup>a</sup>	12.5 $\pm$ 4.9 <sup>a</sup>	87.5 $\pm$ 4.9 <sup>a</sup>	12.3 $\pm$ 2.1 <sup>a</sup>	87.7 $\pm$ 2.1 <sup>a</sup>	12.0 $\pm$ 2.7 <sup>b</sup>	88.0 $\pm$ 5.7 <sup>a</sup>
	1885 - 1980	21.5 $\pm$ 4.4 <sup>a</sup>	78.5 $\pm$ 4.4 <sup>a</sup>	26.7 $\pm$ 9.9 <sup>a</sup>	73.3 $\pm$ 9.9 <sup>a</sup>	17.2 $\pm$ 2.8 <sup>a</sup>	82.8 $\pm$ 2.8 <sup>a</sup>	30.9 $\pm$ 6.0 <sup>a</sup>	69.1 $\pm$ 6.0 <sup>a</sup>
	1856 - 1980	26.4 $\pm$ 12.2 <sup>a</sup>	73.6 $\pm$ 12.1 <sup>a</sup>	19.7 $\pm$ 13.1 <sup>a</sup>	80.3 $\pm$ 13.1 <sup>a</sup>	20.0 $\pm$ 5.7 <sup>a</sup>	80.0 $\pm$ 5.7 <sup>a</sup>	22.8 $\pm$ 1.4 <sup>a</sup>	77.2 $\pm$ 1.4 <sup>a</sup>
	<i>F</i>	0.274	0.274	0.509	0.509	0.814	0.814	1.22	1.22
	<i>p</i>	0.767	0.767	0.617	0.617	0.473	0.473	0.031	0.339
Habru (NW)	1850 - 1889	27.4 $\pm$ 7.4 <sup>b</sup>	72.6 $\pm$ 7.4 <sup>a</sup>	33.4 $\pm$ 2.0 <sup>b</sup>	66.6 $\pm$ 2.0 <sup>a</sup>	42.0 $\pm$ 2.6 <sup>b</sup>	58.0 $\pm$ 2.6 <sup>a</sup>	49.1 $\pm$ 5.3 <sup>b</sup>	50.9 $\pm$ 5.3 <sup>a</sup>
	1595 - 1670	100 $\pm$ 0 <sup>a</sup>	0 $\pm$ 0 <sup>b</sup>	100 $\pm$ 0 <sup>a</sup>	0 $\pm$ 0 <sup>b</sup>	100 $\pm$ 0 <sup>a</sup>	0 $\pm$ 0 <sup>b</sup>	100 $\pm$ 0 <sup>a</sup>	0 $\pm$ 0 <sup>b</sup>
	1508 - 1670	100 $\pm$ 0 <sup>a</sup>	0 $\pm$ 0 <sup>b</sup>	100 $\pm$ 0 <sup>a</sup>	0 $\pm$ 0 <sup>b</sup>	100 $\pm$ 0 <sup>a</sup>	0 $\pm$ 0 <sup>b</sup>	100 $\pm$ 0 <sup>a</sup>	0 $\pm$ 0 <sup>b</sup>
	<i>F</i>	96.2	96.2	1169.9	1169.9	264.2	264.2	42.9	42.9
	<i>P</i>	0.000	0.000	0.000	0.000	0.000	0.000	0.000	0.000
	<i>df</i>	12	12	12	12	12	12	12	12

*Bf* = *Busseola fusca*, *Cp* = *Chilo partellus*, mean ( $\pm$  SE) within columns, along each district, followed by the same letters do not differ significantly at the 5% threshold (Student-Newman-Keuls-SNK).

contrast, percent damage and number of larvae of *C. partellus* had significant high inverse relationship with elevation with  $r = -0.92$ ,  $P < 0.001$  and  $r = -0.83$ ,  $P < 0.001$ , respectively. Similarly, percent damage and number of larvae of *B. fusca* and *C. partellus* were positively correlated with  $r = 0.58$ ,  $P = 0.019$  and  $r = 0.83$ ,  $P < 0.001$ , respectively. In addition, temperature and composition of *C. partellus* and *B. fusca* had positive and significant negative correlations with  $r = 0.83$ ,  $P = 0.170$  and  $r = -0.91$ ,  $P = 0.020$ , respectively.

### North Wollo

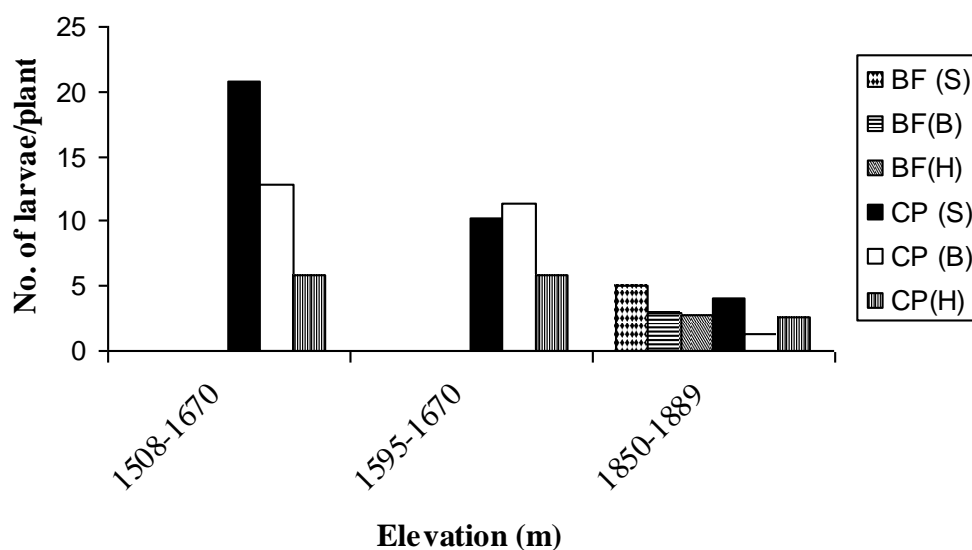
In Gubalafto district, there was a significant difference between elevations in *B. fusca* damage on maize and sorghum (harvesting). *B. fusca* damage of 23-53 (maize), 20 to 27% (seedling), 21 to 38% (booting) and 5 to 18%

(harvesting) of sorghum were recorded at elevations between 1856-2044 m. In the same elevations, *C. partellus* caused damage by 3 to 12% (maize), 4 to 10% (seedling), 11 to 26% (booting) and 2 to 9% (harvesting) sorghum (Table 2). Higher numbers of *B. fusca* larvae (3-4 larvae/plant) were recorded at booting than at seedling stage of sorghum at elevation of  $>1870$  m (Figures 4 and 5).

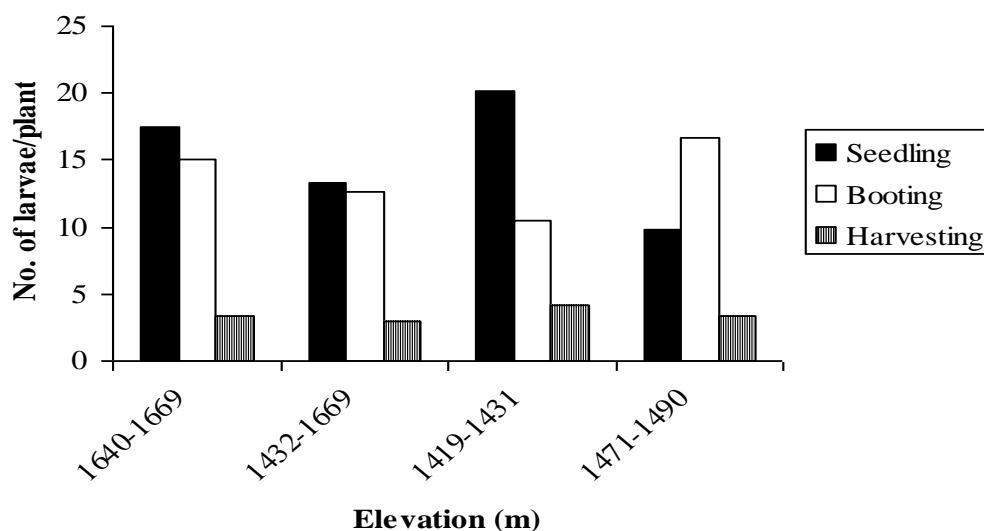
In this zone, *B. fusca* and *C. partellus* shared 83-88 and 12 to 17%, respectively in elevations between 1856-2044 m.a.s.l. In contrast, low annual rainfall (997-1396 mm) and high temperature (28.8-29.1°C) were recorded at elevations  $<1670$  m.a.s.l. where *C. partellus* shared 100% of the lepidopteran stem borer species complex in elevations  $< 1670$  m.a.s.l. (Table 3).

Moreover, composition of *B. fusca* had a positive relationship with elevation and rainfall ( $r = 0.99$ ,  $P = 0.003$  and  $r = 0.79$ ,  $P = 0.0062$ , respectively) and significant





**Figure 4.** Larval density of *B. fusca* and *C. partellus* at different sorghum growth stages (S = seedling, B = booting, H= harvesting) at Habru district, North Wollo administrative zone in 2010/11.



**Figure 5.** Larval density of *C. partellus* at different sorghum growth stages in Dawa Chefa district, Oromia zone of Amhara region in 2010/11.

inverse relationship with temperature ( $r = -0.85$ ,  $P = 0.034$ ). However, composition of *C. partellus* had inverse relations with elevation and rainfall ( $r = -0.97$ ,  $P = 0.001$  and  $r = -0.73$ ,  $P = 0.10$ , respectively) but a significant positive relationship with temperature ( $r = 0.87$ ,  $P = 0.026$ ).

In Habru district, *C. partellus* was the dominant species sharing 100% in elevations <1670 and caused an infestation of 69-94 (maize), 76-98 (seedling), 95 (booting) and 91-92% (harvesting) in the different stages of sorghum. However, it caused significantly lower damage

in elevations between 1850 and 1889 m and causing damage of 14 (maize), 4.5 (seedling), 21 (booting) and 15% (harvesting) in the different stages of sorghum (Table 2). The dominant species sharing 51-73% (Table 3) was *B. fusca* causing damage of 37-75% (Table 2). Elevation had significantly high positive correlation with percent damage and the number of larvae of *B. fusca* ( $r = 0.88$ ,  $P < 0.0001$  and  $r = 0.86$ ,  $P < 0.0001$ ) but it had significant high inverse correlation with percent damage and number of the larvae of *C. partellus* ( $r = -0.98$ ,  $P < 0.0001$  and  $r = -0.88$ ,  $P = 0.0005$ ). Similarly, percent

**Table 5.** Mean ( $\pm$ SE) infestation (%) and damage score (1-5 scale) of the two stem borer species on sorghum and maize in Oromia zone in 2010/11.

District	Eleva	Mean (SE $\pm$ ) infestation (%)						Damage score (1-5 scale)		
		Maize	Sorghum			Maize	Sorghum			
			Seedling	Booting	Harvesting		Seedling	Booting	Harvesting	
Dawa Chefa	1640 - 1669	92.9 $\pm$ 2.4 <sup>a</sup>	89.9 $\pm$ 4.6 <sup>a</sup>	91.9 $\pm$ 5.2 <sup>a</sup>	86.5 $\pm$ 5.6 <sup>a</sup>	4.8 $\pm$ 0.1 <sup>ab</sup>	5 $\pm$ 0.0 <sup>a</sup>	5 $\pm$ 0.0 <sup>a</sup>	4.3 $\pm$ 0.3 <sup>a</sup>	
	1432 - 1669	84.0 $\pm$ 3.2 <sup>a</sup>	90.2 $\pm$ 4.1 <sup>a</sup>	94.4 $\pm$ 1.3 <sup>a</sup>	91.1 $\pm$ 1.0 <sup>a</sup>	4.2 $\pm$ 0.3 <sup>b</sup>	5 $\pm$ 0.0 <sup>a</sup>	5 $\pm$ 0.0 <sup>a</sup>	4.5 $\pm$ 0.6 <sup>a</sup>	
	1471 - 1490	87.5 $\pm$ 4.3 <sup>a</sup>	92.6 $\pm$ 4.2 <sup>a</sup>	85.3 $\pm$ 6.9 <sup>a</sup>	89.1 $\pm$ 2.1 <sup>a</sup>	4.1 $\pm$ 0.0 <sup>b</sup>	4.8 $\pm$ 0.4 <sup>a</sup>	5 $\pm$ 0.0 <sup>a</sup>	4.0 $\pm$ 0.4 <sup>a</sup>	
	1419 - 1431	93.3 $\pm$ 2.7 <sup>a</sup>	99.4 $\pm$ 0.6 <sup>a</sup>	94.6 $\pm$ 2.5 <sup>a</sup>	95.4 $\pm$ 2.0 <sup>a</sup>	5.0 $\pm$ 0.0 <sup>a</sup>	5 $\pm$ 0.0 <sup>a</sup>	5 $\pm$ 0.0 <sup>a</sup>	4.8 $\pm$ 0.3 <sup>a</sup>	
	<i>F</i>	3.6	1.4	0.91	1.4	5.3	0.7	1.69	1.1	
	<i>P</i>	0.07	0.29	0.465	0.293	0.031	0.421	0.222	0.383	
	<i>df</i>	15	15	15	15	15	15	15	15	
Bati	1640 - 1657	92.6 $\pm$ 1.5 <sup>a</sup>	97.4 $\pm$ 1.0 <sup>a</sup>	99.7 $\pm$ 0.4 <sup>a</sup>	91.1 $\pm$ 2.9 <sup>a</sup>	4.8 $\pm$ 0.5 <sup>a</sup>	5 $\pm$ 0 <sup>a</sup>	5.0 $\pm$ 0.0 <sup>a</sup>	4.3 $\pm$ 0.3 <sup>a</sup>	
	1555 - 1576	92.8 $\pm$ 1.1 <sup>a</sup>	92.2 $\pm$ 2.3 <sup>a</sup>	96.5 $\pm$ 2.2 <sup>a</sup>	81.9 $\pm$ 6.1 <sup>a</sup>	4.5 $\pm$ 0.6 <sup>a</sup>	5 $\pm$ 0 <sup>a</sup>	5.0 $\pm$ 0.0 <sup>a</sup>	3.8 $\pm$ 0.5 <sup>a</sup>	
	1412 - 1515	90.8 $\pm$ 1.9 <sup>a</sup>	96.9 $\pm$ 2.4 <sup>a</sup>	98.1 $\pm$ 0.8 <sup>a</sup>	88.3 $\pm$ 4.4 <sup>a</sup>	5 $\pm$ 0.0 <sup>a</sup>	5 $\pm$ 0 <sup>a</sup>	5.0 $\pm$ 0.0 <sup>a</sup>	4.0 $\pm$ 0.0 <sup>a</sup>	
	<i>F</i>	0.53	2.14	2.14	1.0	1.3	0.00	0.00	0.6	
	<i>P</i>	0.60	0.174	0.174	0.405	0.32	0.34	0.34	0.548	
	<i>df</i>	11	11	11	11	11	11	11	11	

*Bf* = *Busseola fusca*, *Cp* = *Chilo partellus*, Mean ( $\pm$  SE) within columns, along each district, followed by the same letters do not differ significantly at the 5% threshold (Student-Newma n-Keuls-SN)

damage and number of larvae of the two species, *B. fusca* ( $r = 0.85$ ,  $P < 0.0001$ ) and *C. partellus* ( $r = 0.88$ ,  $P < 0.0001$ ) were positively correlated. In this zone, *B. fusca* caused higher damages than *C. partellus* on the two crops at Gubalafto district but *C. partellus* caused higher damage than *B. fusca* in Habru district except one elevated locality (Figure 7).

### Oromia nation zone

The only stem borer species recorded in Dawachefa district were *C. partellus* and shared 100% of the species complex. It caused significantly high damages (84-99%) and high severity scores  $>4$  ( $>80\%$ ) on both maize and sorghum

(Table 5). High number of *C. partellus* larval density ranging 10-20 larvae/plant (seedling), 11-17 larvae/plant (booting) and  $<5$  larvae/plant (harvesting) in the different stages of sorghum were recorded in the elevations of 1419-1669 m.a.s.l. (Figure 6).

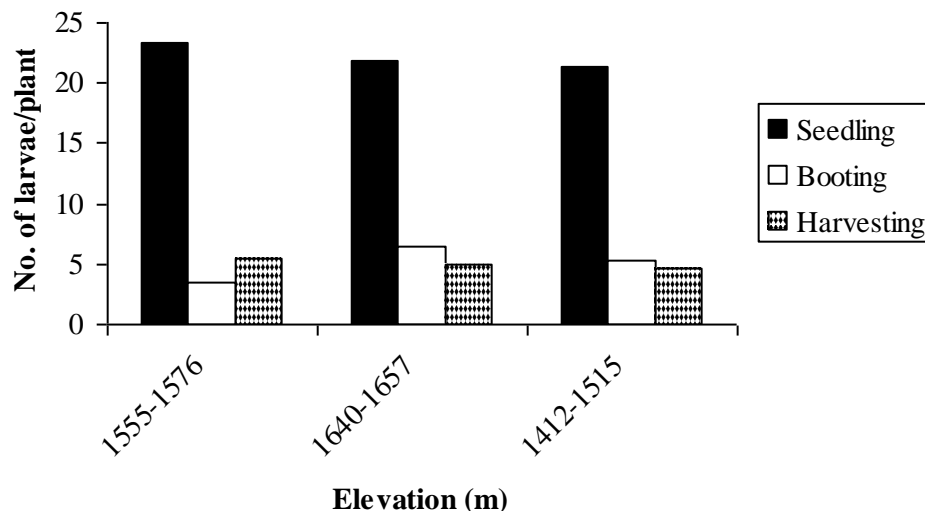
In Bati district, this species shared 100% of the species complex and caused high damage of maize (91-93%) and sorghum (82 to 100%) with a severity scale of  $>4$  ( $>80\%$ ) within elevations of 1412-1657 m (Table 5). High numbers of larvae per plant were recorded on sorghum at seedling stage (21 - 23 larvae/plant) and maize (10-12 larvae/plant) (Figure 7).

In this zone, *C. partellus* was the most economically important insect that caused severe damage on maize and sorghum.

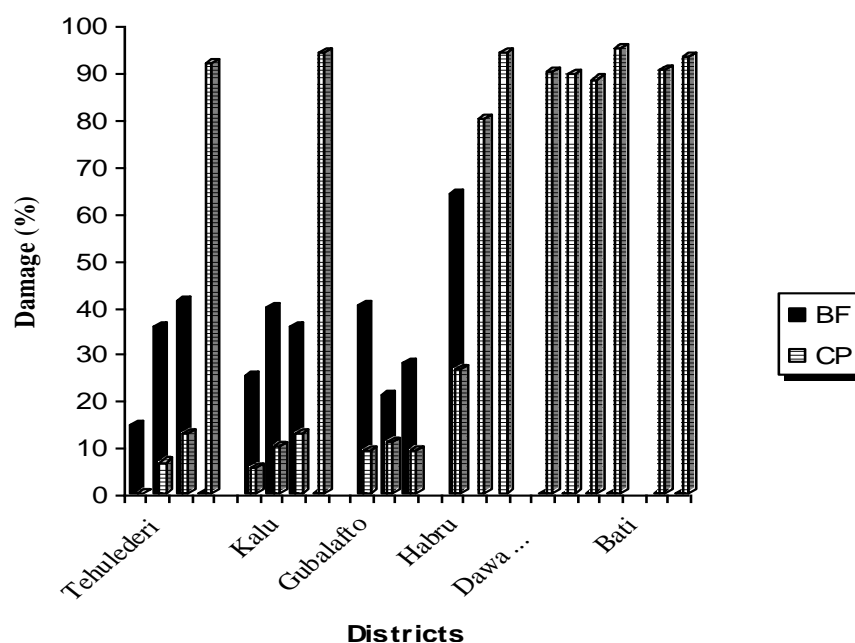
### DISCUSSION

Composition, damage levels and densities of *B. fusca* and *C. partellus* on maize at tasseling and sorghum at different growth stages were varied between elevations of different districts of the three administration zones. In all zones, longer maturing sorghum growth stages were synchro-nized with different rainfall periods, the seedling stage in short rainfall period and the booting stage in main rainfall period.

In Tehulederi district, larval density of *B. fusca* was varied between sorghum growth stages and the highest density was at booting and the lowest at seedling stage. The reason could be that the first generation of this insect occurred in late April after a long larva diapause period during short



**Figure 6.** Larval density of *C. partellus* at different sorghum growth stages in Bati district, Oromia zone of Amhara region in 2010/11.



**Figure 7.** Damage (%) of *B. fusca* and *C. partellus* across each district of the three zones in 2010/11.

rainfall. The long larval diapause period influenced the number of eggs laid and the survival of neonate larvae which depend on the food reservoir of diapause larvae and the second reasons could be the abiotic and biotic factors which reduce the population at each pest stage. In contrast, the second generation occurred in early July (main rain period) after a short larval diapause period that caused a high number of eggs and high survival of neonate larvae. Hence, higher numbers of larvae were

recorded at booting stage than at the seedling stage of sorghum. The results also concurred with Kioko et al. (1995). However, because of short larval diapause period and greater than two generations during short rainy period, higher *C. partellus* densities were recorded at seedling than at booting growth stages. Similar results were reported by Bernays et al. (1983), Ampofo and Kidiavai (1987), Kumar (1992), Kumar et al. (1993) and Odindo et al. (1992). With only

one cropping season a year, followed by the long and dry off-season, *C. partellus* should not become a serious problem.

The composition of *B. fusca* varied from 51 to 73% in Habru district (1850-1889 m), 69-88% at Gubalafto (1856-2004 m), 65 to 100% at Tehulederi (1887-2338 m) and 58-93% at Kalu (1834-2084 m) with mean minimum and maximum temperatures of 9.6-13.7 and 19.5-26°C, respectively. This species was not recorded at elevations less than 1770 m, but it shared 16% and caused 2.5% sorghum damage in the 1770 m at Jari with maximum temperature of 27.2°C. *C. partellus* was recorded in all localities where they are situated at elevations between 1492-2084 m. The proportion of *C. partellus* increased from 7 to 100% following the drop of elevation from 2084 to 1492 m and with the increment of temperature from 24.6 to >28.3°C. The result of this study shows that distribution of *B. fusca* had a positive relationship with elevation and rainfall, and an inverse relationship with temperature.

However, distribution of *C. partellus* had inverse relations with elevation and rainfall but a significant positive relationship with temperature. Although, the rainfall, temperature, relative humidity and topographic features are different in different countries of Africa, these results partly in agreement with different authors that *B. fusca* occurs in West Africa from sea level to altitudes in excess of 2000 m but is most abundant in the wetter parts of the tree savannah in Burkina Faso (Nwanze, 1988). In eastern Africa, it occurs between 600 and 2700 m and the species is unable to tolerate mean temperatures of above 27°C (Harris and Nwanze, 1992). Sithole (1989) reported that *B. fusca* is the dominant stem borer at elevations above 900 m and indicating the ability of this pest to adapt to low-lying and the warmer area of South Africa. Tsedeke et al. (2000) also reported that the distributions of *B. fusca* and *C. partellus* are affected by rainfall, temperature and elevation in sub Saharan countries.

In Ethiopia, Eman (2001) reported that *C. partellus* was recorded in elevation between 1030 to 1900 m. In Pakistan, Muhammad et al. (2010) reported that the highest infestation of *C. partellus* was found at a temperature of 32.5°C, low annual rainfall (<1000 mm) and relative humidity of 68%. In Eritrea, it was reported that *B. fusca* and *C. partellus* were important in highlands between 1450-2350 m and low lands less than 1400 m, respectively (Adugna and Hofsvang, 2001). But in contrast to other authors, this result confirmed that *B. fusca* was not recorded in elevation less than 1750 and *C. partellus* was extending its distribution from 1400 to 2084 m. That means it is not only the elevation that influence the distribution of the two species but also other factors like rainfall, temperature, relative humidity and topographic features plays a great role (Nwanze, 1988;). The elevation at which we recorded *C. partellus* is higher than the previous record in Africa which was between

1700-1900 m (Seshu, 1983) and less than 1700 m Assefa (1985).

This result showed that *C. partellus* expanded its ecological niche from 1700 m to >2000 m. Moreover, these survey results show a discrepancy from a previous survey report of the Sirinka Agriculture Research Center (SARC) in 1995 that revealed *B. fusca* was the only lepidopterous species attacking sorghum and maize at Sirinka PA and Gubalafto district with an elevation of 1850-1889 and 1808-2044 m, respectively (Adane and Tesfaye (1998), personal communication).

However, after 15 years of SARC report, this comprehensive survey was conducted and confirmed that *C. partellus* shared 12 to 49% of the stem borer population in these areas and expanded its ecological niche up to 2044 m. This showed that this invasive exotic species co-exists with the native indigenous species, *B. fusca*, and may totally replace it in the near future. Similar to the findings of this research, different authors also reported that *C. partellus* could co-exists in many areas with *B. fusca* and expand its ecological niche from lowlands to highlands (Polaszek, 1998). Kfir (1997) reported that *B. fusca* was the only stem borer found in elevation 1,600 m in South Africa but after *C. partellus* invaded the region, it reached 32% of the total borer population of maize and 59% of sorghum within 5-7 years. The same author reported that *C. partellus* has proven to be an efficient colonizer, and it seems to be displacing the indigenous *B. fusca*. The only species that accounted for 100% of the two stem borer population in elevation less than 1700 m was *C. partellus*. Regardless of crop types and stages, sorghum damage of 70 to 96% and maize damage of 70 to 91% by *C. partellus* was recorded at elevations between 1419-1670 m. Similarly, Gupta et al. (2010) reported that damage magnitude of *C. partellus* ranges from 26.7 to 80.4% in altitude below 1500 m in India. However, damage level of *C. partellus* was as low as 5-21% in elevation between 1850-2044 m. In line with these results, various reports indicated that *C. partellus* distribution is highly influenced by altitude and moisture gradients. In Kenya, for example, *C. partellus* populations are most common in the dry mid altitude and dry coastal areas, but the pest also occurs in the moist-transitional and moist mid-altitude (<1500 m) agro-ecological zones (De Groote et al., 2003).

Our study indicates that the distribution of the two stemborer species are limited by elevations and the data also suggests a trend for increased infestation from high potential to low potential localities, namely the highlands (low infestation) and the lowlands (high infestation). Results from the presented studies provide an increased understanding on the ecology of these stemborer species which have meaningful positive impacts in the population dynamics and in designing effective, economical and safe integrated control measures especially host specific biological control agent like *Cotesia flavipes*, the one parasitizing *C. partellus* is not likely the parasite of *B.*

*fusca*. Moreover, the information is useful in monitoring and forecasting the two species.

## REFERENCES

- Adane K, Abraham T (1998). Yield loss in sorghum caused by sorghum shoot fly and maize stalk borer at Bako. *Eth. J. Pest Mgt.* 2:71-78.
- Adugna H, Hofsvang H (2001). Survey of lepidopterous stem borer pests of sorghum, maize and millet in Eritrea. *Crop Prot.* 20:151-157.
- Ampofo JKO, Kidiavai EL (1987). *Chilo partellus* (Swinhoe) (Lep.: Pyralidae) larval movement and growth on maize plants in relation to plant age and resistance or susceptibility. *J. Appl. Entom.* 103:483-488.
- Assefa GA (1985). Survey of lepidopterous stemborers attacking maize and sorghum in Ethiopia. *Eth. J. of Agr. Sci.* 7:55-59.
- Asmare D (2004). Management of stalk borer on sorghum using sowing date and horizontal placement of stalks in northeastern Ethiopia. An MSc Thesis Presented to the School of Graduate Studies of Alemaya University. p. 96.
- Bernays EA, Chapman RF, Woodhead S (1983). Behaviour of newly hatched larvae of *Chilo partellus* (Swinhoe) (Lepidoptera: Pyralidae) associated with their establishment in the host-plant, sorghum. *Bull. Entom. Res.* 73:75-83.
- De Groote H, Overholt WA, Ouma JO, Mugo S (2003). Assessing the impact of Bt maize in Kenya using a GIS model. Paper presented at the International Agricultural Economics Conference, Durban, and August 2003.
- Emana G, Overholt WA, Kairu E (2001). Ecological management of cereal stemborers in Ethiopia. pp. 55-99. In Seventh Eastern and Southern Africa Regional Maize conference, 11-15<sup>th</sup> February 2001. Nairobi Kenya.
- Emana G, Ahrham T, Asmare D, Mulugeta N, Tadele T (2008). Review of entomological research on maize, sorghum and millet. In Ahrham (ed.), *Increasing Crop Production through Improved Plant Protection in Addis Ababa, Ethiopia*, Institute of Agricultural Research, Addis Ababa. pp.167-244.
- Gomez KA, Gomez AA (1984). *Statistical Procedures for Agricultural Research*, 2nd ed. John Wiley and Sons Inc. p. 680.
- Gupta S, Handore K, Pandey IP (2010). Effect of insecticides against *Chilo partellus* (Swinhoe) damaging *Zea mays* (maize). *Int. J. Paras. Res.* 2(2):4-7.
- Harris KM, Nwanze KE (1992). *Busseola fusca* (Fuller), the African maize stalk borer: A hand book of information, International Crops Research Institute for the Semi-Arid Tropics (ICRISAT). p. 84.
- Hinkelmann K, Kempthorne O (2008). *Design and Analysis of Experiments*. A John Wiley & Sons, Inc., Publication, Canada. p.632.
- Hutchison WD, Venette RC, Bergvinson D, Van den Berg J (2008). Pest distribution profile: *Chilo partellus* (Swinhoe) (Lepidoptera: Crambidae). Developed in cooperation with the Harvest Choice Workshop, CIMMYT (June, 2007). p. 5.
- Kalule T, Ogonga-Latigo MW, Okoth VAO (1997). Seasonal fluctuations and damage of lepidopteran stemborers of maize in major agro-ecozone of Uganda. *Afr. Crop Sci. J.* 5(4):385-393.
- Kfir R (1997). Competitive displacement of *Busseola fusca* (Lepidoptera: Noctuidae) by *Chilo partellus* (Lepidoptera: pyralidae). *Annals Entom. Soc. Am.* 90(5):619-624.
- Kumar H (1992). Oviposition, larval arrest and establishment of *Chilo partellus* (Lepidoptera: Pyralidae) on maize genotypes during anthesis. *Bull. Entom. Res.* 82:355360.
- Kumar H, Nyangiri EMO, Asino GO (1993). Colonization responses and damage by *Chilo partellus* (Lepidoptera: Pyralidae) to four variably resistant cultivars of maize. *J. Econ. Entom.* 86:739-746.
- Maes K (1998). Taxonomy of lepidopteran cereal stemborers attacking maize and sorghum of Africa. *Ins. Sci. and Its Appl.* 17:9-12.
- Melaku W, Gashawbeza A (1993). Determination of the relative abundance and dynamics of stemborers species on sorghum. In: Proceedings of the joint conference EPC/CEE, 5-6 March 1992. Addis Ababa, Ethiopia. p. 26.
- Melaku W, Fritz S, Kairu E, Charles O (2006). Cereal yield losses caused by lepidopterous stemborers at different nitrogen fertilizers rates in Ethiopia. *J. App. Entom.* 130:220-229.
- MoA (Ministry of Agriculture) (2000). *Agroecological Zonations of Ethiopia*. Addis Ababa, Ethiopia. p. 89.
- Muhammad AZ, Muhammad AS, Muhammad AR, Amir H, Asim H, Ahsan K (2010). Effect of Temperature and Relative Humidity on the Population Dynamics of Some Insect Pests of Maize. *Pak. J. Life Soc. Sci.* 8(1):16-18.
- Nwanze KF (1988). Distribution and seasonal incidence of some major insect pests of sorghum in Burkina Faso. *Ins. Sci. its Appl.* 9(3):313-321.
- Odindo MO, Opondo-Mbai M, Amutalla PA (1992). Effect of sorghum phenology on the control of *Chilo partellus* with *Nosema maruca* (microspora: Nosematidae). *Bioc. Sci. Tech.* 2:4:307-314.
- Oforata VC, Overholt WA, Van Huis A, Egwuatu RI, Ngi-Song AJ (1999). Niche overlap and interspecific association between *Chilo partellus* and *Chilo orichalcociliellus* on the Kenya coast. *Entom. Exp. Appl.* 93:141-148.
- Polaszek A (1998). *African Cereal Stemborers: Economic importance, taxonomy, natural enemies and control*. Wallingford, UK: CABI. p. 530.
- Seshu Reddy KV (1983). Sorghum stemborers in eastern Africa. *Ins. Sci. its Appl.* 4:33-39.
- Seshu Reddy KV (1998). Integrated pest management. In: Polaszek A. (ed.) *African cereal stemborers: economic importance, taxonomy, natural enemies and control*. Wallingford, UK: CABI. pp. 39-45.